

鹿児島県 (Kagoshima)

242 八重の棚田

YAE

秘境度




鹿児島市郡山町

Kōriyama-chō, Kagoshima-shi

【問い合わせ先】

鹿児島市世界遺産・ジオ・ツーリズム
推進課

TEL 099-216-1371



243 尾木場の棚田

OKOBA

秘境度



日置市東市来町養母

Yōbo, Higashiichiki-chō, Hioki-shi

【問い合わせ先】

高山地区公民館

TEL 099-274-9856



244 おごっ段の華の棚田

OGODANNOHANA NO TANADA

秘境度



鹿児島県いちき串木野市荒川

Arakawa, Ichikikushikino-shi

【問い合わせ先】

いちき串木野市役所 農政課

TEL 0996-36-3111



245 正現の棚田

SHŌGEN NO TANADA

秘境度



鹿児島県出水市上大川内

Kamiōkawauchi, Izumi-shi

【問い合わせ先】

出水市役所 農政課

TEL 0996-63-2111



246 幸田の棚田

KŌDA NO TANADA

秘境度



始良郡湧水町幸田

Kōda, Yūsui-chō, Aira-gun

【問い合わせ先】

湧水町役場 産業振興課

TEL 0995-74-3111



247 梶川新田の棚田

TABUGAWASHINDA NO TANADA

秘境度



熊毛郡屋久島町楠川

Kusugawa, Yakushima-chō, Kumage-gun

【問い合わせ先】

屋久島町役場産業振興課

TEL 0997-43-5900



鹿児島県 (Kagoshima)

248 弓場形の棚田

YUMBAGATA NO TANADA

秘境度



日置市東市来町湯田弓場形

Yumbagata, Yuda, Higashiichiki-chō,
Hioki-shi

【問い合わせ先】

日置市役所東市来支所産業建設課

TEL 099-274-2114



249 岩下の棚田

IWASHITA NO TANADA

秘境度



薩摩川内市樋脇町藤本

Fujimoto, Hiwaki-chō, Satsumasendai-shi

【問い合わせ先】

薩摩川内市農林水産部農政課

TEL 0996-23-5111



250 木場の棚田

KOBA NO TANADA

秘境度



薩摩川内市祁答院町黒木

Kuroki, Kedōin-chō, Satsumasendai-shi

【問い合わせ先】

薩摩川内市農林水産部農政課

TEL 0996-23-5111



251 船津の棚田

FUNATSU NO TANADA

秘境度



出水郡長島町蔵之元

Kuranomoto, Nagashima-chō, Izumi-gun

【問い合わせ先】

長島町耕地課

TEL 0996-88-5667



252 松比良の棚田

M ATSUBIRA NO TANADA

秘境度



いちき串木野市川上

Kawakami, Ichikikushikino-shi

【問い合わせ先】

いちき串木野市役所農政課

TEL 0996-21-5123



253 ひよと松の棚田

HIYOTOMATSU NO TANADA

秘境度



南さつま市大浦町

Ōura-chō, Minamisatsuma-shi

【問い合わせ先】

南さつま市役所大浦支所市民課

TEL 0993-62-2111



鹿児島県 (Kagoshima)

254

後岳の棚田

USHIRODAKE NO TANAHATA

秘境度



南九州市知覧町郡

Kōri, Chiran-chō, Minamikyūshū-shi

【問い合わせ先】

南九州市役所耕地林務課

TEL 0993-36-1111



255

薬師の棚田

YAKUSHI NO TANADA

秘境度



薩摩郡さつま町永野

Nagano, Satsuma-chō, Satsuma-gun

【問い合わせ先】

さつま町役場耕地林業課

TEL 0996-53-1111



256

新永吉の棚田

SHINNAGAYOSHI NO TANADA

秘境度



指宿市池田

Ikeda, Ibusuki-shi

【問い合わせ先】

指宿市役所農政課

TEL 0993-22-2111



257

尾下の棚田

OSAGARI NO TANADA

秘境度



指宿市山川利永

Yamakawatoshinaga, Ibusuki-shi

【問い合わせ先】

指宿市役所農政課

TEL 0993-22-2111



258

舟川前

FUNAKAWAMAE

秘境度



いちき串木野市川上 3137-1

3137-1 Kawakami, Ichikikushikino-shi

【問い合わせ先】

いちき串木野市農政課耕地係

TEL 0996-21-5123



259

早馬の棚田

HAYAMA NO TANADA

秘境度



肝属郡南大隅町根占横別府 4923-1

4923-1 Nejimeyokobepu, Minamiōsumi-chō, Kimotsuki-gun

【問い合わせ先】

南大隅町役場経済課

TEL 0994-24-3111



近隣に農泊施設があります。 There is a countryside-stay facility nearby.

秘境度 ★★★★★

How secluded

市街地からの所要時間を ★ の数で表しています。

The number of ★ shows how far away from a populated area.



What's a tanada?

- In English, it is a rice terrace. In Japan, terraced paddy fields have been developed in hilly and mountainous areas since early times.
- Through the four seasons, you can enjoy the beautiful and archetypal Japanese landscapes of stepped paddy fields with unobstructed views of the sky, mountains, and/or the sea. You MUST visit!



Beautiful and
typical Japanese
landscapes



Delicious rice due
to the cool climate
and clean water



Land/ecosystem
conservation

What's a countryside stay?



- It's staying at farms, mountainous areas or fishery villages. Travelers can enjoy local traditional lifestyle experiences and interactions with local communities, and they can relish the charms of each area through staying at local farmers' houses or traditional Japanese-style houses.

Stay

Food

Experience



Living with
Nature

Each unique tanada card is locally available

- Here you can check the tanada cards of Yamagata and Shimane Prefectures. Please visit tanadas there to collect the cards. Please check below for more details.

Shimane Prefecture

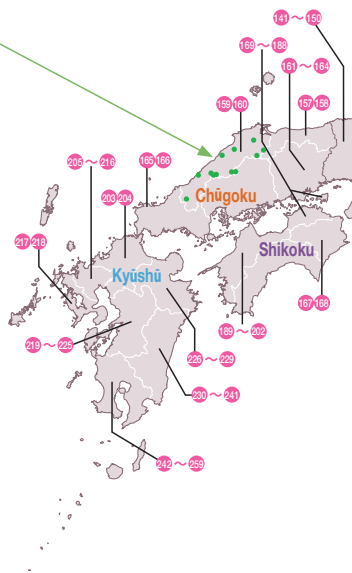
Permission No. 5569,
Shimane Prefectural
Tourism Federation



Shimane Genki Net

Rules and etiquette when visiting a tanada


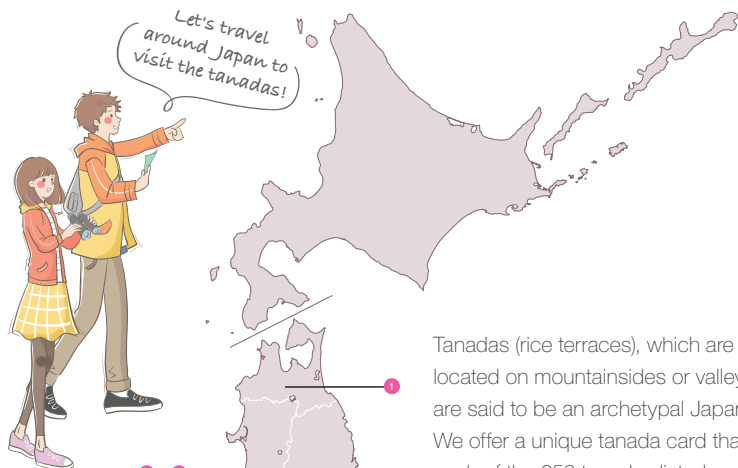
- When you visit a tanada, you should follow these rules:
 - Keep out of rice fields. All of the farmland is private property.
 - No littering. Do not leave your trash behind.
 - Do not remove or damage crops and plants.



棚田めぐり

Come experience the heart-soothing scenery!

Travel Japan with the Tanada Travel Guide in your hand and collect Tanada Cards!



Tanadas (rice terraces), which are beautiful terraced rice fields located on mountainsides or valleys, are said to be an archetypal Japanese landscape. We offer a unique tanada card that corresponds to each of the 259 tanadas listed on the map, which were chosen from the many different tanadas in Japan. There are photos on the front of the compact card and detailed information on the back. Please visit the tanadas and enjoy their stunning landscapes.



How to visit tanadas

Please get the Tanada Travel Guide!

The Tanada Travel Guide is full of useful information such as the access to each tanada and the charms of each region.

Check out here to find the places where you can get the guide and the cards. ➡



*There may be some places where tanada cards are no longer distributed, so please check the website or make an inquiry in advance.

棚田！恋



一度訪れれば、きっと誰もが
恋しくなる癒しの絶景。
棚田のあふれる魅力に、
あなたもぜひ会いに来てください。

Come to Love Tanadas in Japan

Anyone who visits at least once will yearn for the refreshing scenery.
We hope that you, too, will come see the overflowing charm of the tanadas
(rice terraces) in Japan.

Tanada Card Project Team, Regional Development Division,
Rural Development Bureau, Ministry of Agriculture, Forestry
and Fisheries of Japan

[Mail tanada-card@maff.go.jp](mailto:tanada-card@maff.go.jp)

MAFF